







2019 Pheasant Hunting Prospects

Prospects (Birds/Sq. Mi)*

-  Good (>49)
-  Fair (25-49)
-  Poor (10-24)
-  Very Poor (<10)
-  Agricultural Region
-  Pheasant Range

*This map is based on August Roadside counts and is intended as an indicator of relative density. Boundary delineations should be interpreted cautiously. There may be sites with "good" pheasant density within "poor" areas and vice versa.

